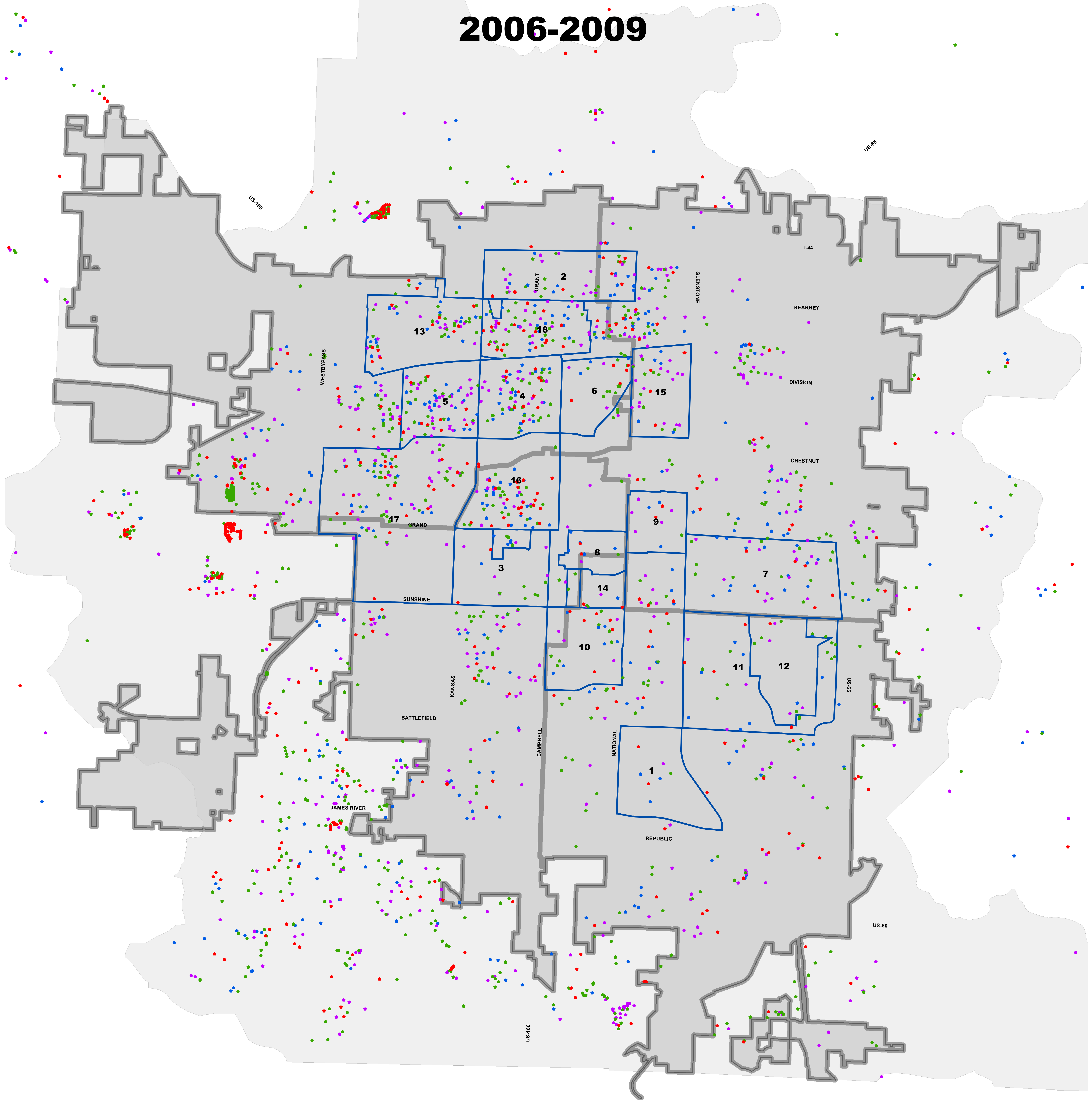


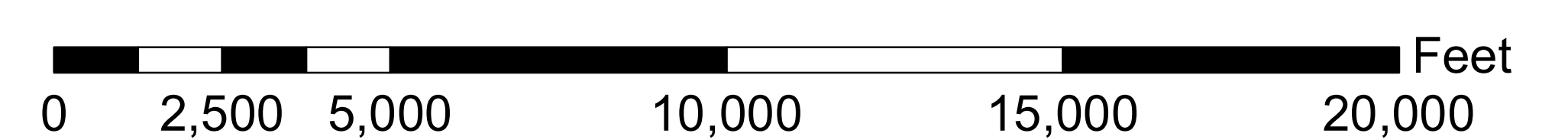


# FORECLOSURES IN SPRINGFIELD

## 2006-2009



### NEIGHBORHOOD ORGANIZATIONS

	2006	2007	2008	2009	TOTAL
1 Bradford Park Neighborhood Association	3	1	1	2	7
2 Doling Neighborhood Association	14	16	15	9	54
3 Fasnicht Neighborhood Association	5	6	9	2	22
4 Grant Beach Neighborhood Betterment Association	24	20	28	11	83
5 Heart of the Westside Neighborhood Watch Association	22	30	20	9	81
6 Mid-Town Neighborhood Association	3	3	10	5	21
7 Oak Grove Neighborhood Association	14	13	11	6	44
8 Phelps Neighborhood Association	5	1	1	2	9
9 Rountree Neighborhood Association	3	5	1	2	11
10 Seminole Holland Neighborhood Association	7	4	7	6	24
11 Southeast Springfield Neighborhood Association	9	7	17	4	37
12 Southern Hills Neighborhood Association	1	4	4	1	10
13 Tom Watkins Neighborhood Association	20	16	21	10	67
14 University Heights Neighborhood Association	1	2	2	2	7
15 Weller Neighborhood Association	5	16	9	5	35
16 West Central Neighborhood Alliance	22	13	21	22	78
17 Westside Community Betterment Association	18	29	39	21	107
18 Woodland Heights Neighborhood Association	16	20	24	17	77



**DISCLAIMER:**  
 All information included on this map or digital file is provided "as is" for general information purposes only. The City of Springfield, and all other contributing data providers, make no warranties, expressed or implied, concerning the accuracy, completeness, reliability, or suitability of the data for any particular use. Furthermore, the City of Springfield, and all other contributing data providers, assume no liability whatsoever associated with the use or misuse of the data.